



Land & Property Services
Scirbhísí Talún & Maoine
THE LAND REGISTRY | CLÁRLANN NA TALÚN

Land & Property Services

Lanyon Plaza
7 Lanyon Place
Town Parks, Belfast
BT1 3LP

Tel: 030 0200 7803

Fax: N/A

Your Ref: LR106428

Our Ref: 2023/914258

Date: 16/11/2023

To: FAO: MARTINA CRAWLEY
DFI TRANSPORTNI
LANDS OFFICE
6TH FLOOR COUNTY HALL
CASTLEROCK ROAD
COLERAINE
BT51 3HS

Property Details

County Londonderry
Map Reference 09304NE
Property Description 45 BELLSHILL ROAD, CASTLEDAWSON
Your Client DFI

Map Approval Certificate

The map submitted for approval bearing our reference stated above has been approved with the following result.

- The land shown COLOURED YELLOW is registered and includes part of 12119.
- The land shown COLOURED YELLOW is registered and includes part of LY116033, No.1.

Where more than one folio is identified by a particular colour or edging, the internal boundaries may be obtained by requesting an uncertified copy of the Land Registry Map on payment of the prescribed fee.


Yours Faithfully

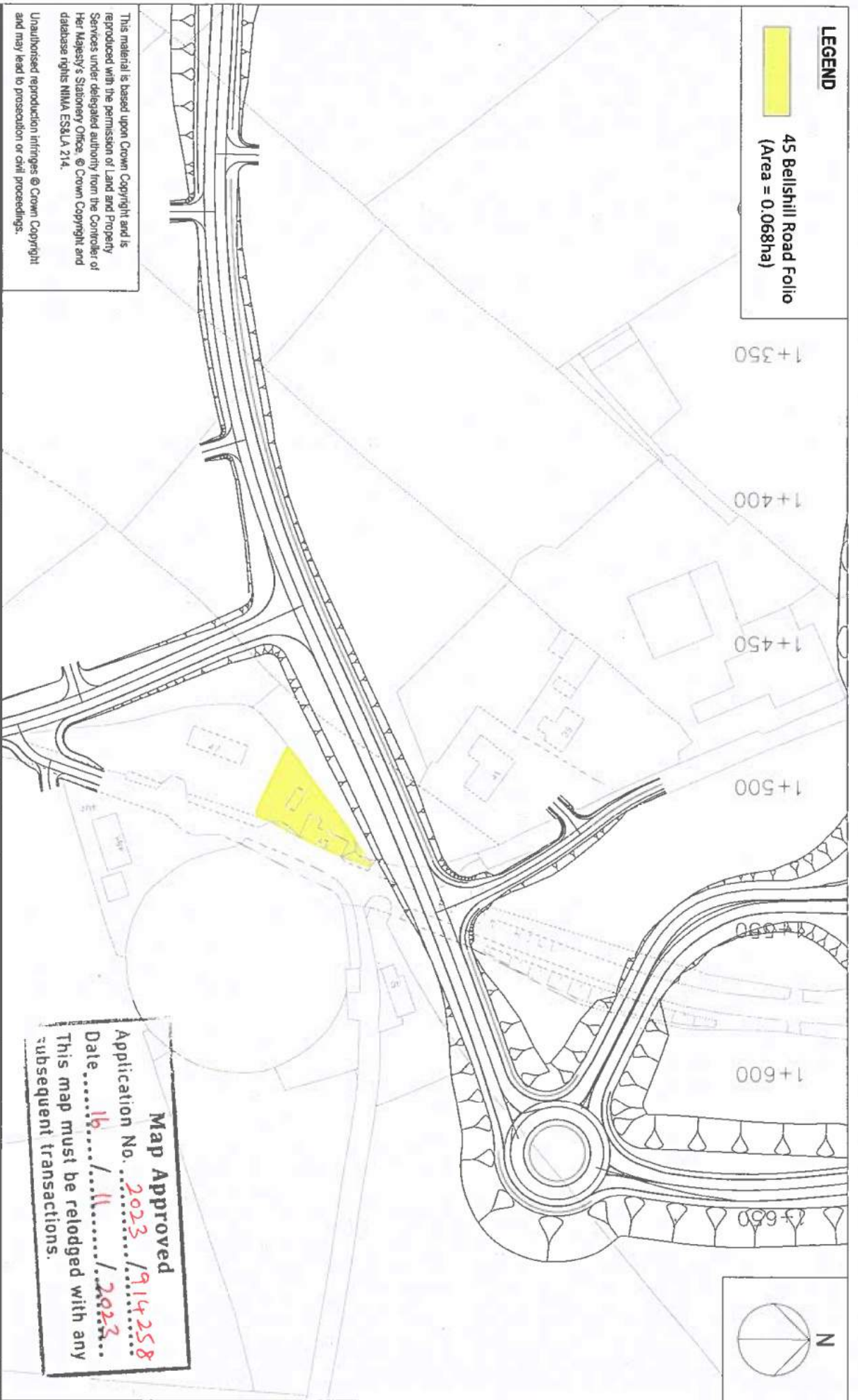
L. MCCANN

For The Registrar of Titles



LEGEND

 45 Bellshill Road Folio
(Area = 0.068ha)



This material is based upon Crown Copyright and is reproduced with the permission of Land and Property Services under delegated authority from the Controller of Her Majesty's Stationery Office. © Crown Copyright and database rights NIWA ES&LA 214.

Unauthorised reproduction infringes © Crown Copyright and may lead to prosecution or civil proceedings.

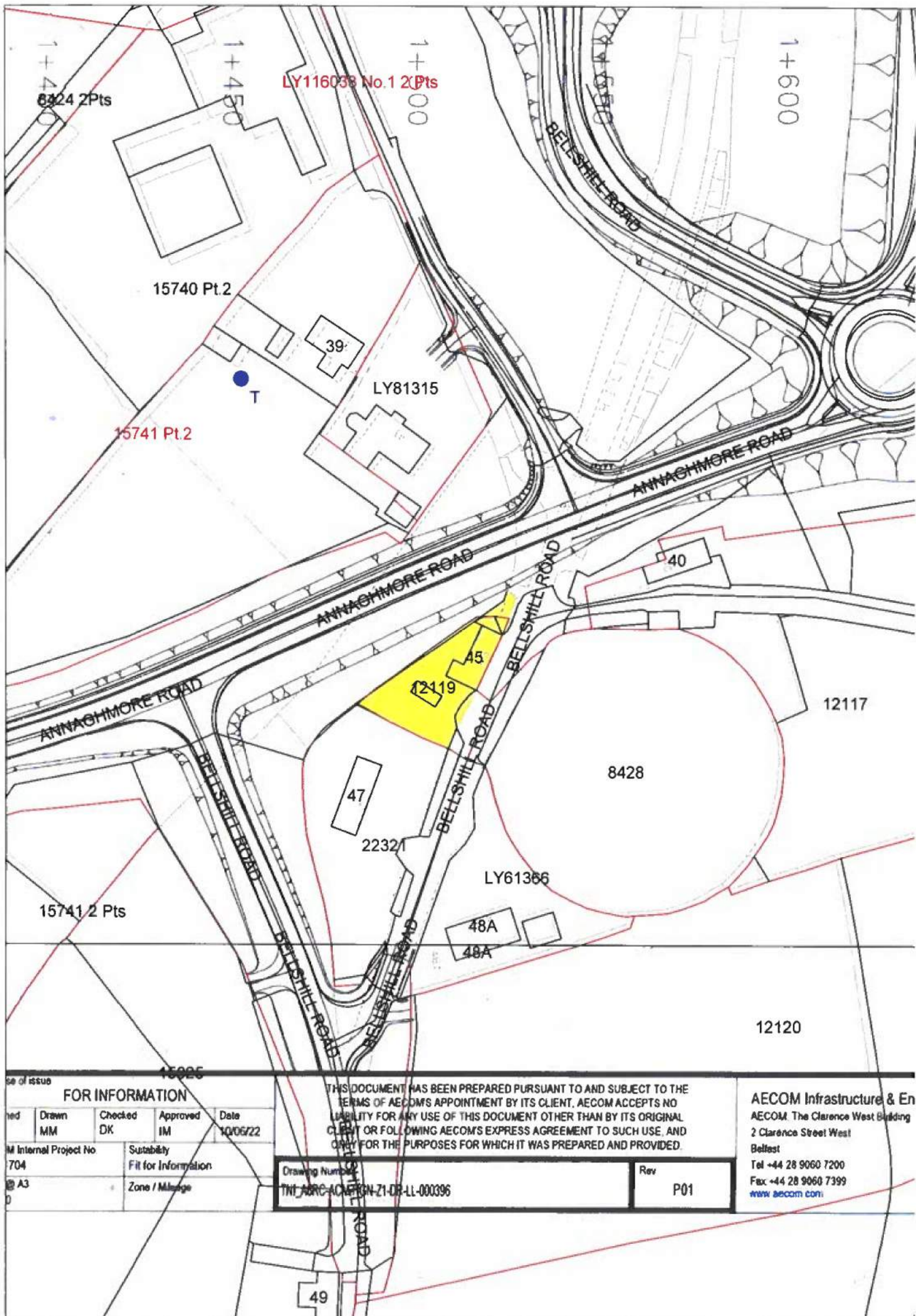
<p>Project Title</p> <p>A6 RANDALSTOWN CASTLEDAWSON</p>	<p>Drawing Title</p> <p>BELLSHILL JCT PLAN</p> <p>45 BELLSHILL ROAD FOLIO</p>	<p>Purpose of issue</p> <table border="1"> <tr> <th colspan="4">FOR INFORMATION</th> </tr> <tr> <td>Designed</td> <td>Drawn</td> <td>Checked</td> <td>Approved</td> </tr> <tr> <td>DK</td> <td>MM</td> <td>DK</td> <td>MM</td> </tr> <tr> <td colspan="2">AECOM Internal Project No. 60571704</td> <td colspan="2">Feet for Information</td> </tr> <tr> <td colspan="2">Scale: @ A3 1:1250</td> <td colspan="2">Zone / Message</td> </tr> </table>	FOR INFORMATION				Designed	Drawn	Checked	Approved	DK	MM	DK	MM	AECOM Internal Project No. 60571704		Feet for Information		Scale: @ A3 1:1250		Zone / Message		<p>THIS DOCUMENT HAS BEEN PREPARED PURSUANT TO AND SUBJECT TO THE TERMS OF AECOM'S AGREEMENT BY ITS CLIENT. AECOM ACCEPTS NO LIABILITY FOR ANY USE OF THIS DOCUMENT OTHER THAN BY ITS ORIGINAL CLIENT OR FOR ANY USE OF THIS DOCUMENT FOR WHICH IT WAS PREPARED AND PROVIDED. ONLY FOR THE PURPOSES FOR WHICH IT WAS PREPARED AND PROVIDED.</p> <p>Drawing Number: TN\A6RC-2\A6MHW-21\DR-11-000386</p> <p>Rev: P01</p>
FOR INFORMATION																							
Designed	Drawn	Checked	Approved																				
DK	MM	DK	MM																				
AECOM Internal Project No. 60571704		Feet for Information																					
Scale: @ A3 1:1250		Zone / Message																					
<p>Client</p> <p>Infrastructure Bonnegeair</p>		<p>AECOM Infrastructure & Environment UK Ltd AECOM, The Distance West Building 2 Carrows Street West Belfast Tel: +44 28 9060 7200 Fax: +44 28 9060 7399 www.aecom.com</p> <p>AECOM</p>																					

Map Approved

Application No. **2023 / 914258**

Date **16 / 11 / 2023**

This map must be relodged with any subsequent transactions.



Date of issue				
15025				
FOR INFORMATION				
Drawn	Checked	Approved	Date	
MM	DK	IM	10/06/22	
Internal Project No	Sustainability	Fit for Information		
704				
Scale	Zone / Mileage			
A3				

THIS DOCUMENT HAS BEEN PREPARED PURSUANT TO AND SUBJECT TO THE TERMS OF AECOM'S APPOINTMENT BY ITS CLIENT. AECOM ACCEPTS NO LIABILITY FOR ANY USE OF THIS DOCUMENT OTHER THAN BY ITS ORIGINAL CLIENT OR FOLLOWING AECOM'S EXPRESS AGREEMENT TO SUCH USE, AND ONLY FOR THE PURPOSES FOR WHICH IT WAS PREPARED AND PROVIDED.

Drawing Number	Rev
TNT ADRC-ACAPRON-Z1-DR-LL-000396	P01

AECOM Infrastructure & En
 AECOM The Clarence West Building
 2 Clarence Street West
 Belfast
 Tel +44 28 9060 7200
 Fax +44 28 9060 7399
www.aecom.com